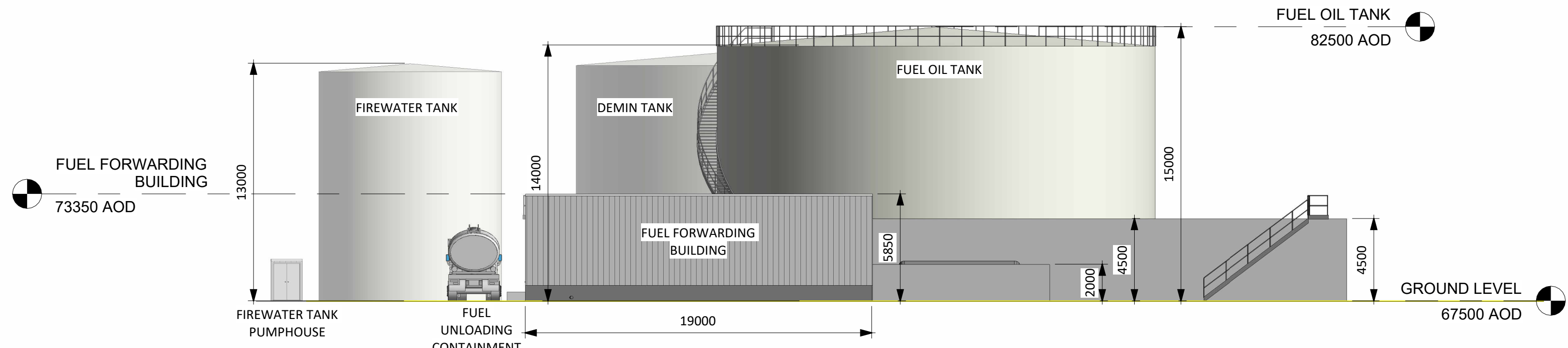
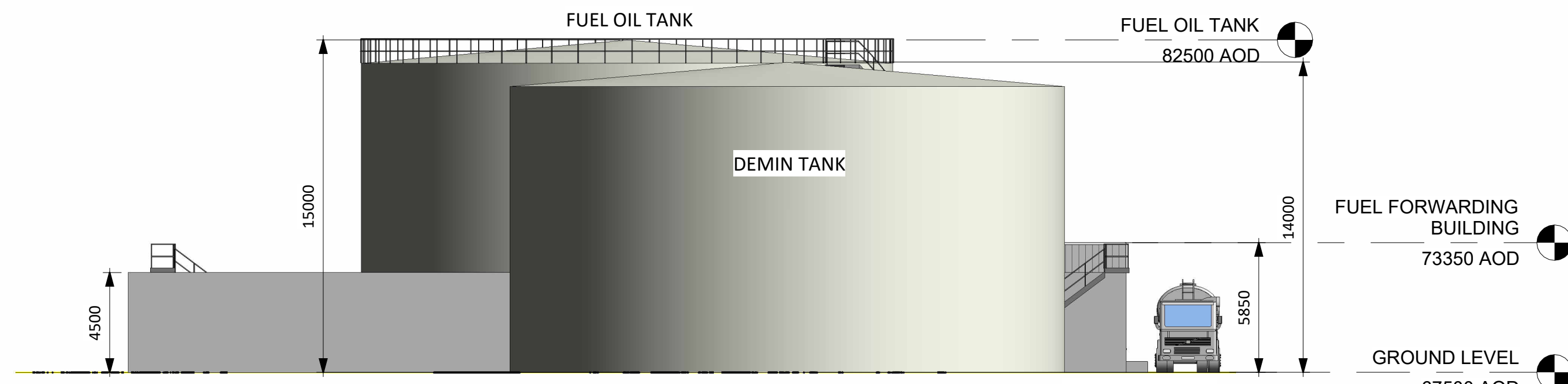


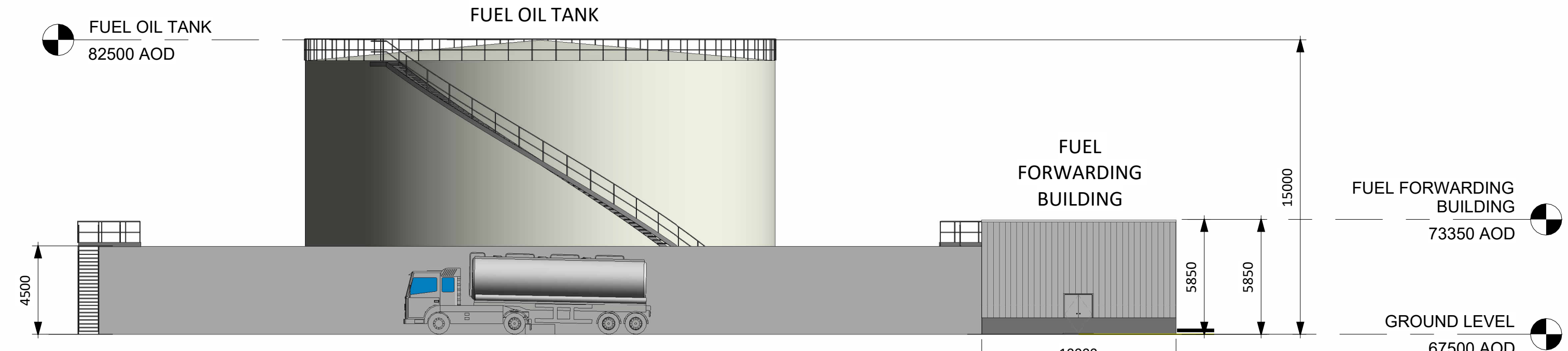
Ground Level & FFL
67500 AOD



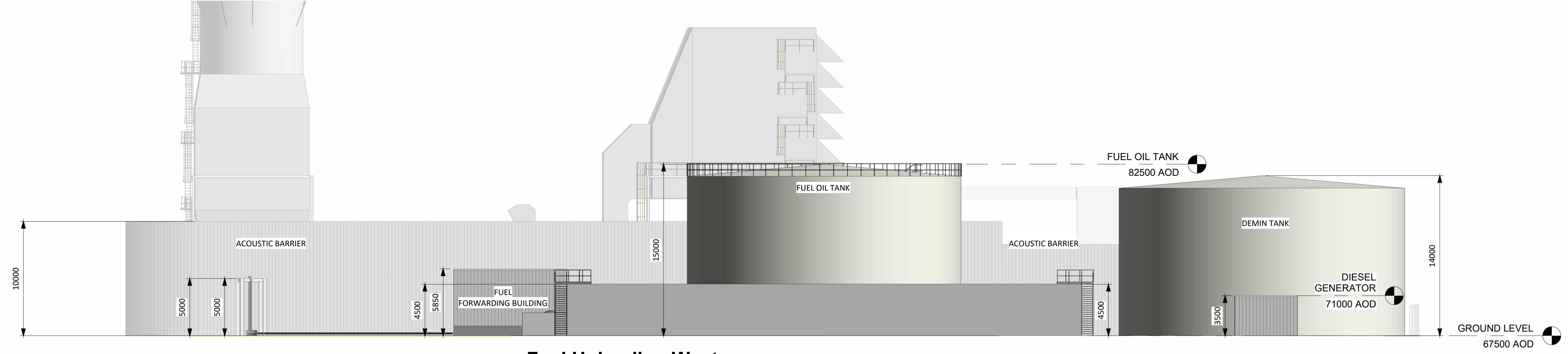
1 Fuel Unloading North
1 : 200



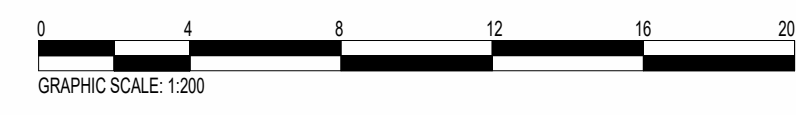
2 Fuel Unloading South
1 : 200



3 Fuel Unloading East
1 : 200



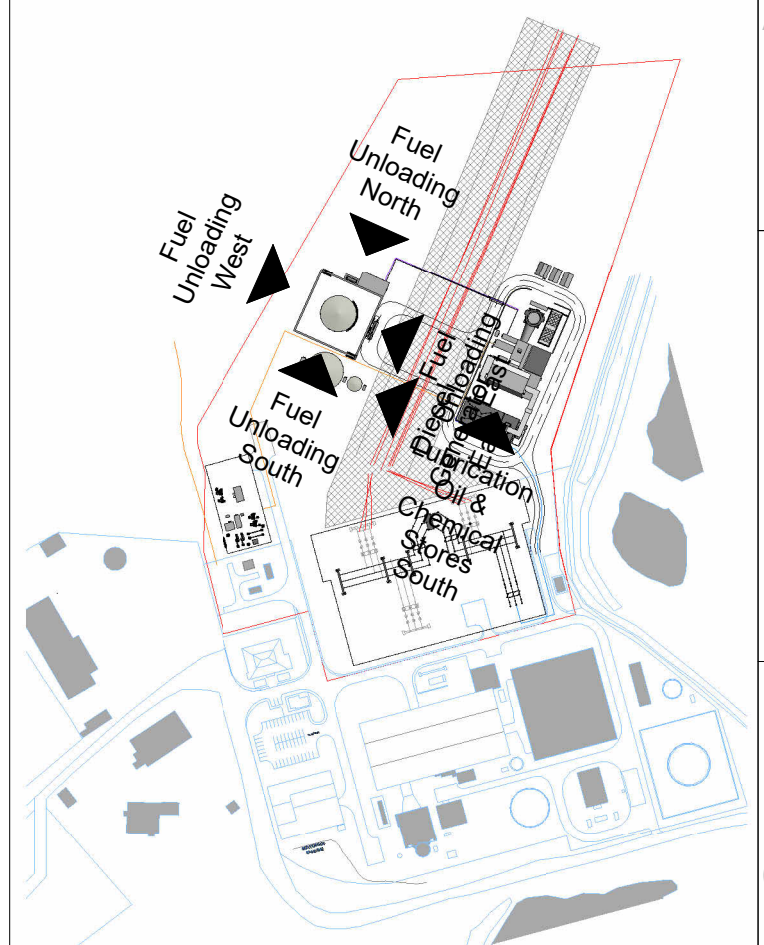
4 Fuel Unloading West
1 : 200



ALL INFORMATION ON THIS DRAWING IS SUBJECT TO REVISION AT DETAILED DESIGN

DO NOT SCALE

NOTES:



Fuel Unloading Key Plan
1 : 5000

R7.0	FOR PLANNING	AO1	DTW	HHE	10.08.23
R6.0	FOR PLANNING	AO1	DTW	HHE	07.08.23
R5.0	PRELIMINARY	AO1	DTW	HHE	06.06.23
R4.0	PRELIMINARY	EMC	AO1	HHE	08.02.23
R3.0	PRELIMINARY	DTW	AO1	HHE	25.01.23
R2.0	PRELIMINARY	DTW	AO1	HHE	05.01.23
R1.0	PRELIMINARY	DTW	AO1	HHE	22.12.22
REV.	DETAILS OF REVISION	DRAWN	CHKD	APR	DATE

FICTNER
CONSULTING ENGINEERS LIMITED
92 George's Street Lower
Dun Laoghaire
Co Dublin, A96 VR66
Tel: +353 (1) 506 0632
Website: www.fichtner.ie

CLIENT: EPED
SITE: TYNAGH NORTH
PROJECT: TYNAGH NORTH
TITLE: FUEL STORAGE, TREATMENT & UNLOADING AREA ELEVATIONS

TODDS DRAWING No.:
DRAWING STATUS: FOR PLANNING
DRAWN BY: DTW DATE: 14.12.22
CHECKED BY: AO1 DATE: 14.12.22
APPROVED BY: HHE DATE: 14.12.22
FILENAME: S3577-8910-0001DW Tynagh North OCGT R8.0
OFFICE OF ISSUE: DUBLIN
SHEET SIZE: A1 SCALE: 1:200
FICTNER DRAWING No.: S3577-8330-0004 REVISION: R7.0
Sheet 1 of 1